

TRAVEL INTEL

MANLY TO BONDI:
SYDNEY HARBOUR AND ITS
PACIFIC BEACHES

OUR TRAVELLER'S REQUIREMENTS:

EXPLORER OF NEIGHBORHOODS
SCENIC WALKS
FUN COCKTAILS
SUN, SWIM, SURF
GO ALL DAY, ACTIVE
PHOTOGRAPHER
NATURE LOVER

Syllogi[®]

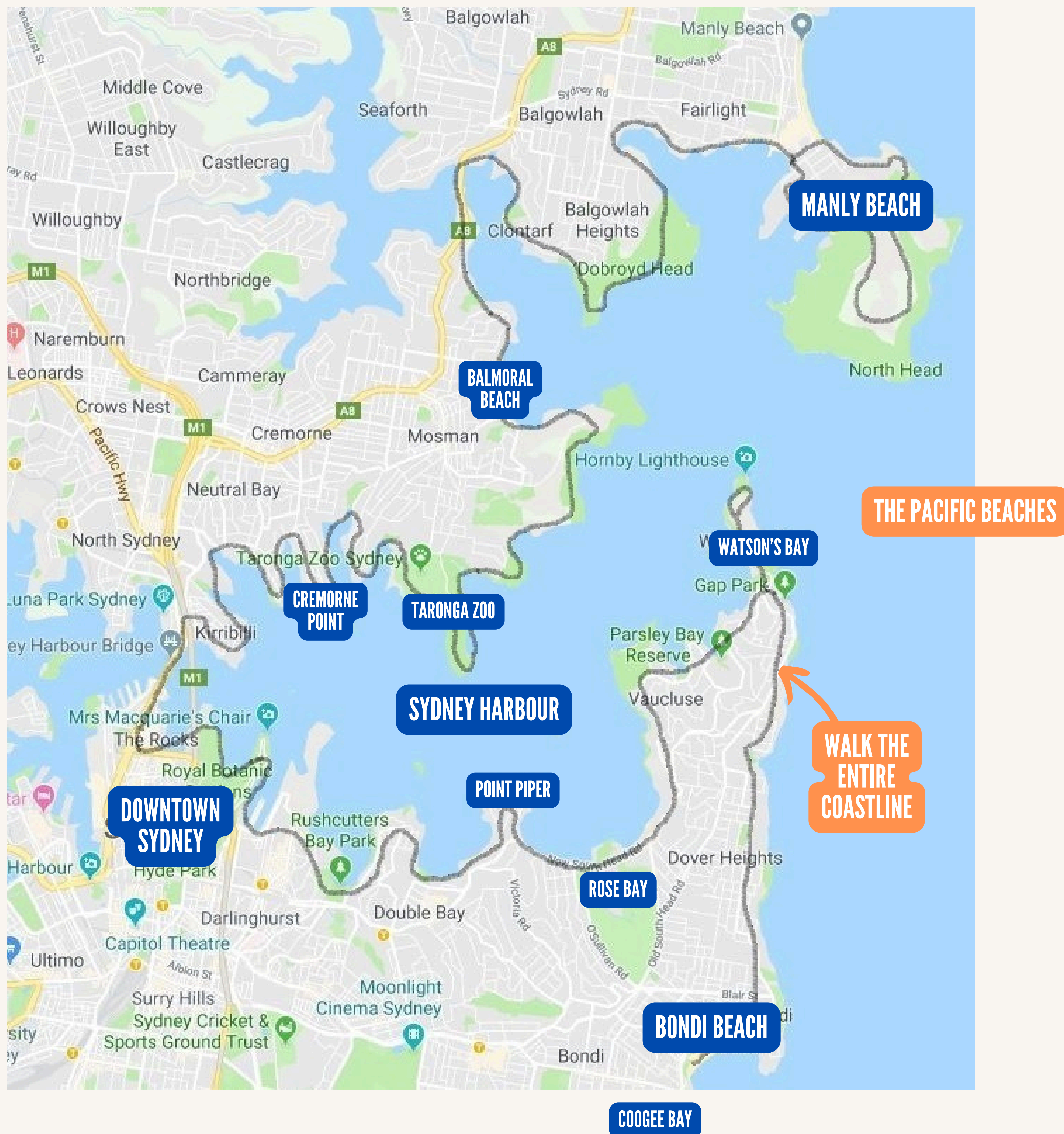
WHERE TRAVEL EXPERTISE LIVES.

SYLLOGI.CO

WATERFRONT SYDNEY

SYDNEY - THE PACIFIC BEACHES

Sydney's harbour and Pacific waterfront does more than contain iconic architecture. More than 100 beaches line its shores, creating pocket communities and towns that extend the city's urban experience all the way to the Ocean. With its temperate climate, it is a mecca for watersports and outdoor activities. One of Sydney's most alluring offerings is the public walkway that runs from Bondi Beach in the Eastern Suburbs, around the entire harbour, and back out to Manly Beach in the North, making many a day's worth of interesting walks.



SEE - WATERSIDE WALKS

Bondi Beach ✨

Undoubtedly Sydney's most famous beach, it has a dynamic scene and offers cafes, as well as an iconic public swimming pool, lapped by the Pacific. The new L1 light rail line connects Bondi directly from King Street Wharf in Darling Harbour.

Sculpture by the Sea and the Bondi - Bronte - Coogee Walk

Established in 1997 and is the world's largest free, public sculpture exhibition with over 100 sculptures by artists from across the world. In late October, the city of Sydney transforms the spectacular 1.2-mile, boardwalk-cliffside, Bondi beach to Bronte to Coogee walk into a temporary sculpture park for all to enjoy.

SYDNEY - THE PACIFIC BEACHES

SEE - WATERSIDE WALKS

Manly Beach ✦

Not as popular as its sister, Bondi, Manly is more manageable and village-like, and easier to access via watertaxi from Circular Quay downtown. Little Manly Point is known for great sunsets.

Shelly Beach

Petite crescent, a short stroll from Manly.

Watsons Bay to Rose Bay Walk

Lovely, 8km walk through neighborhoods and small communities on the southern mouth of the harbour. Both beginning and end are accessible by water taxi from Circular Quay downtown.

Parsley Bay

Along the Watsons to Rose Bay route, a beautiful crescent with an interesting suspension bridge.

Point Piper


The 9th most expensive street in the world with the median value of all houses at \$7.38 million.

Cremorne Reserve Path


On the North harbour, a stroll around the peninsula, with a fantastic view of the Opera House. (1km)

Taronga to Balmoral Beach Walk

Known for its views of the city and harbour, it's a 6km walk, accessible by water taxi from Circular Quay (to Taronga). Return via Uber.



Cremorne Point



Bondi Beach Iceberg Pool



Shelly Beach, Manly

EAT - PACIFIC BEACHES

Empire Lounge

Seafood eatery on a pier in Rose Bay.

Navy Bear

Waterfront cafe just a bit east of Potts Point.

Glasshouse at Hotel Steyne ✦

Rooftop hideaway for the best views of Manly.

Bondi Swimming Club

Al fresco casual bistro at the Bondi swimming pool.

Glory Days Bondi

Lovely scenic beach cafe, but has mixed reviews.

A white lighthouse with a domed top and a bell inside, situated on a wooden pile in the water. The lighthouse has a small solar panel on its side. In the background, a coastal town with many houses is visible on a hillside. The water is a deep blue, and the sky is a clear, bright blue.

HAPPY TRAVELS!

SYLLOGI.CO